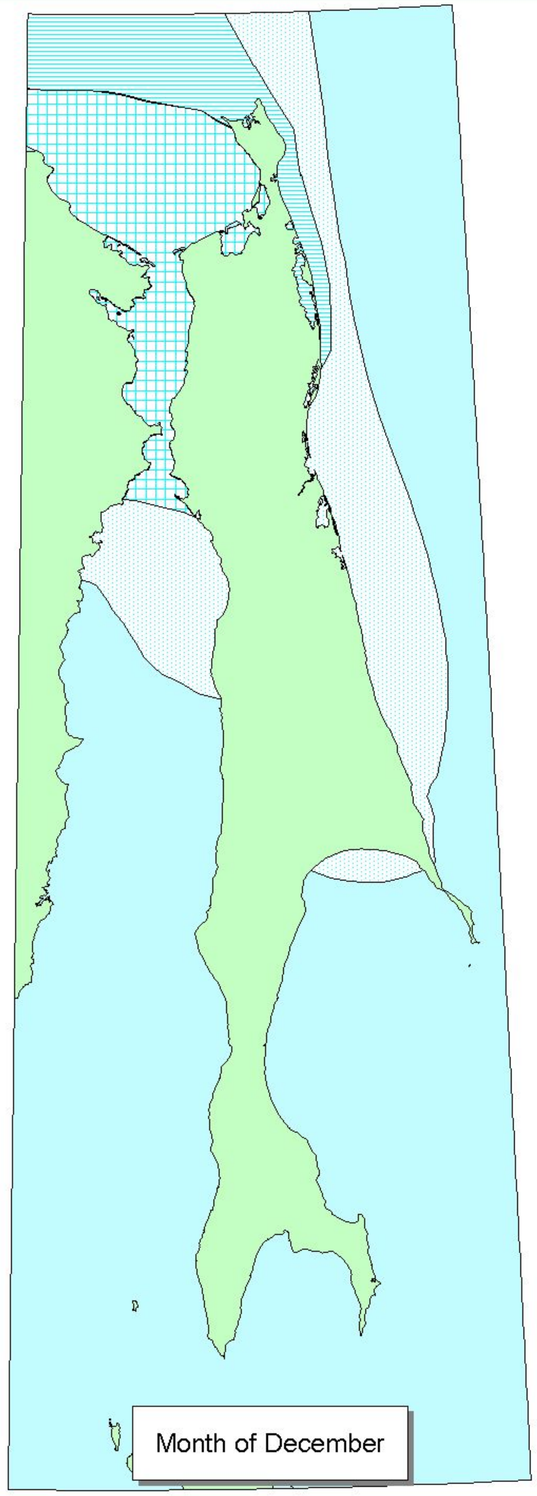

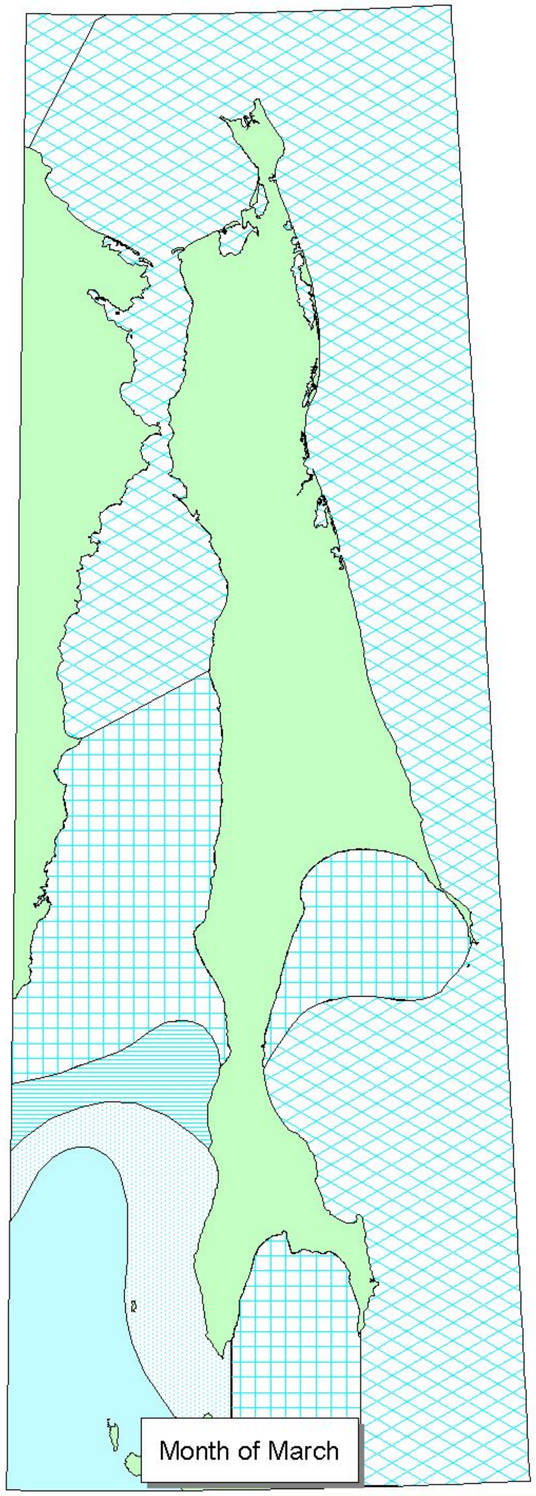

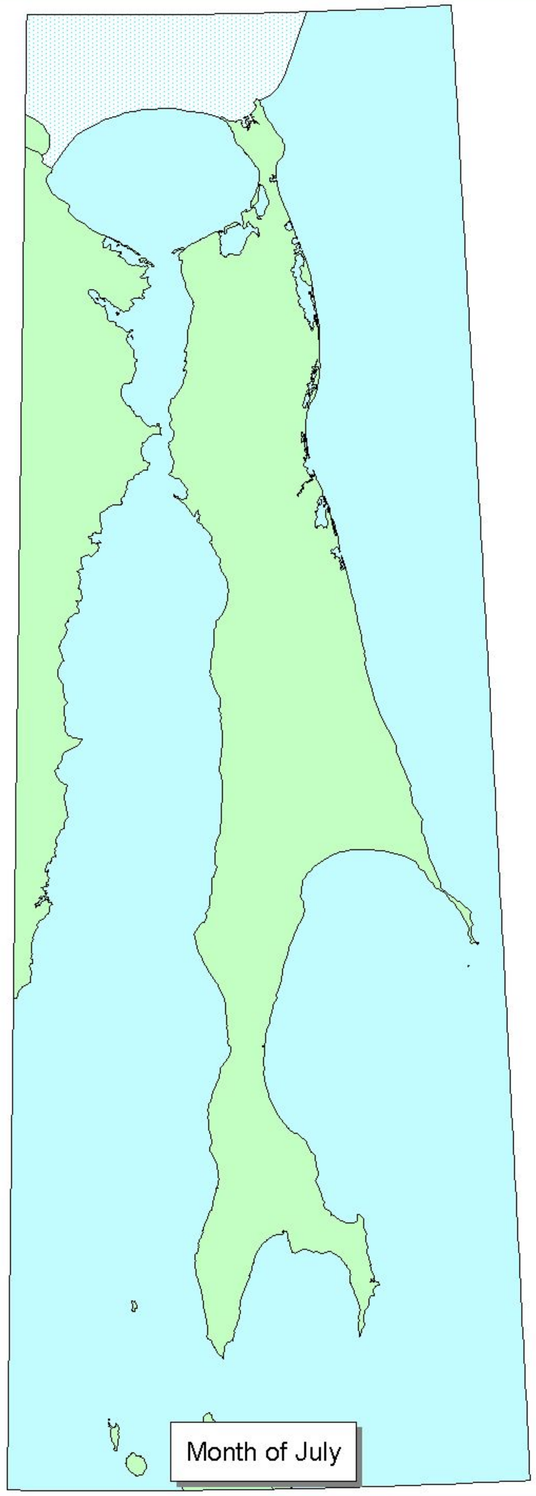

0 to 20% | 20% to 50% | 50% to 80%

80% to 100% | Land | Open Water

SAKHALIN ENERGY INVESTMENT COMPANY., LTD.

PLANNING AND DEVELOPMENT (FDS), GIS GROUP

Rijswijk, The Netherlands

Creation date : 22 October 2001

File reference : se_000054-p1

Sakhalin Energy GIS Group

Sakhalin II Project

SAKHALIN ISLAND

AVERAGE ICE CONCENTRATION DURING THE MONTHS DECEMBER, MARCH, AND JULY

40 0 40 80 120 160 Kilometers

Scale 1:4,500,000

UTM Zone : 54 N
Spheroid : WGS-84
Units : Meters

FIGURE

9

Sakhalin Energy's GIS website: http://kseu1166.siep.shell.com